

GOVERNMENT OF THE PEOPLE'S REPUBLIC OF BANGLADESH

MERCANTILE MARINE OFFICE

**Date of Issue: 23/05/2022**

CHATTOGRAM

XXX ALL SHIPS VIA CHATTOGRAM RADIO.

NOTICE TO MARINERS NO 13 OF 2022

1. With reference to the information provided by M/S. Eastern Refinery Limited Installation of single point mooring (SPM) with double pipe line protection zone area has been established in the Bay of Bengal.
2. Following Key Point co-ordinates of Pipeline Protection Zone in attached Four (4) pages.
3. A protection zone of 500m both side along the pipelines and around SPM position has been established.
4. All vessels are advised to avoid maneuvering within SPM protection Zone area and exercise caution while navigating within the vicinity of pipeline protection zone area.
5. Fishing, trawling and anchoring are strictly prohibited within the protection zone area.
6. All Ships and Crafts are requested to navigate with cautions and keep well clear of assigned danger area on above specified co-ordinates.


Authority:-

ERL

North Patenga, Chattogram.

Not to be transmitted:-

To be broadcasted twice daily on 25<sup>TH</sup>, 26<sup>TH</sup> & 27<sup>th</sup> MAY, 2022



---

Principal Officer  
Mercantile Marine Office  
Chattogram.  
Phones:724140, 721902

: 1 :

The Key Point Coordinates of Pipeline Protection Zone

Key Point	Longitude	Latitude
	Easting	Northing
PPZ01	91°51'41.40"	21°40'0.96"
PPZ02	91°50'34.42"	21°39'22.97"
PPZ03	91°50'5.81"	21°39'2.60"
PPZ04	91°47'18.46"	21°37'25.67"
PPZ-CC1	91°47'4.72"	21°37'38.35"
PPZ05	91°46'50.39"	21°37'51.51"
PPZ06	91°48'32.79"	21°38'50.30"
PPZ-IP1	91°45'14.03"	21°38'57.40"
PPZ07	91°45'29.28"	21°42'2.81"
PPZ08	91°47'15.27"	22° 3'26.33"
PPZ-IP2	91°47'18.97"	22° 4'11.24"
PPZ09	91°47'49.01"	22° 4'51.46"
PPZ10	91°50'5.53"	22° 7'55.79"
PPZ11	91°50'35.91"	22° 7'36.85"
PPZ12	91°49'29.90"	22° 6'5.10"
PPZ13	91°48'19.44"	22° 4'30.77"
PPZ-IP3	91°47'55.74"	22° 3'59.02"
PPZ14	91°47'52.83"	22° 3'23.65"
PPZ15	91°46'6.75"	21°42'0.10"
PPZ-IP4	91°45'44.36"	21°37'28.55"
PPZ16	91°49'56.81"	21°39'44.46"
PPZ17	91°51'22.35"	21°40'30.45"




Principal Officer  
Mercantile Marine Office  
Govt. of Bangladesh  
Chattogram

## The Key Point Coordinate of SPM


Key Point	Longitude	Latitude	Remark
	Easting	Northing	
SPM Center	91°47'4.72"E	21°37'38.35"N	PPZ-CC1

## The Key Point Coordinates of Offshore Pipelines

Pipeline	Key Points	Longitude	Latitude
		Easting	Northing
36inch CO Pipeline Total Length: 9.041km	36CO-SP	91°47'4.74"	21°37'40.66"
	36CO-TP1	91°47'50.36"	21°38'7.56"
	36CO-IP1	91°47'55.55"	21°38'10.65"
	36CO-TP2	91°48'0.99"	21°38'13.36"
	36CO-TP3	91°48'16.13"	21°38'20.95"
	36CO-IP2	91°48'21.56"	21°38'23.65"
	36CO-TP4	91°48'26.76"	21°38'26.75"
	36CO-CP0	91°49'42.16"	21°39'11.19"
	36CO-TP5	91°49'56.56"	21°39'19.68"
	36CO-IP3	91°50'0.99"	21°39'22.28"
	36CO-CP1	91°50'5.11"	21°39'25.07"
	36CO-TP6	91°50'5.21"	21°39'25.14"
	36CO-TP7	91°50'11.27"	21°39'29.18"
	36CO-IP4	91°50'16.84"	21°39'32.93"
	36CO-CP2	91°50'21.41"	21°39'35.49"
	36CO-TP8	91°50'22.69"	21°39'36.25"
	36CO-DP1	91°50'45.97"	21°39'49.39"
36CO-EP	91°51'32.07"	21°40'15.43"	
36inch HSD Pipeline Total Length: 9.042km	36HSD-SP	91°47'6.60"	21°37'37.90"
	36HSD-TP1	91°48'44.40"	21°38'34.06"
	36HSD-IP1	91°48'45.30"	21°38'34.59"
	36HSD-TP2	91°48'46.17"	21°38'35.11"
	36HSD-CP0	91°49'40.87"	21°39'7.34"
	36HSD-TP3	91°49'52.12"	21°39'13.99"
	36HSD-IP2	91°49'59.15"	21°39'18.13"
	36HSD-CP1	91°50'3.96"	21°39'21.62"

  
 Principal Officer  
 Mercantile Marine Office  
 Govt. of Bangladesh  
 Chattogram

	36HSD-TP4	91°50'5.72"	21°39'22.90"
	36HSD-TP5	91°50'16.89"	21°39'30.97"
	36HSD-CP2	91°50'20.80"	21°39'33.70"
	36HSD-IP3	91°50'24.78"	21°39'36.66"
	36HSD-TP6	91°50'33.30"	21°39'41.46"
	36HSD-DP1	91°50'46.32"	21°39'48.81"
	36HSD-EP	91°51'32.42"	21°40'14.88"
18inch CO Pipeline Total Length: 62.756km	18CO-SP	91°51'31.68"	21°40'15.98"
	18CO-DP1	91°50'47.42"	21°39'50.96"
	18CO-CP1	91°50'21.72"	21°39'36.44"
	18CO-TP1	91°50'10.12"	21°39'29.89"
	18CO-CP2	91°50'3.96"	21°39'21.62"
	18CO-CP3	91°49'44.47"	21°39'17.97"
	18CO-IP1	91°45'20.65"	21°36'46.19"
	18CO-TP2	91°45'46.66"	21°42'1.54"
	18CO-TP3	91°47'32.65"	22° 3'25.09"
	18CO-IP2	91°47'36.00"	22° 4'5.61"
	18CO-TP4	91°48'3.09"	22° 4'41.87"
	18CO-DP2	91°49'49.10"	22° 7'3.80"
	18CO-EP	91°50'21.03"	22° 7'46.53"
18inch HSD Pipeline Total Length: 62.544km	18HSD-SP	91°51'31.33"	21°40'16.53"
	18HSD-DP1	91°50'47.13"	21°39'51.58"
	18HSD-TP1	91°50'23.55"	21°39'38.24"
	18HSD-CP1	91°50'22.06"	21°39'37.42"
	18HSD-IP1	91°50'13.85"	21°39'32.77"
	18HSD-CP2	91°50'6.74"	21°39'29.90"
	18HSD-TP2	91°50'3.48"	21°39'28.51"
	18HSD-TP3	91°49'48.92"	21°39'22.55"
	18HSD-CP3	91°49'45.56"	21°39'21.19"
	18HSD-IP2	91°45'27.47"	21°37'35.19"
	18HSD-TP4	91°45'49.41"	21°42'1.37"
	18HSD-TP5	91°47'35.44"	22° 3'24.89"
	18HSD-IP3	91°47'38.73"	22° 4'4.68"
	18HSD-TP6	91°48'5.37"	22° 4'40.36"

  
**Principal Officer**  
 Mercantile Marine Office  
 Govt. of Bangladesh  
 Chattogram

: 4 :

18HSD-TP7	91°49'15.55"	22° 6'14.36"
18HSD-IP4	91°49'19.04"	22° 6'19.03"
18HSD-TP8	91°49'22.17"	22° 6'23.90"
18HSD-TP9	91°49'31.06"	22° 6'37.82"
18HSD-IP5	91°49'34.20"	22° 6'42.72"
18HSD-TP10	91°49'37.65"	22° 6'47.36"
18HSD-DP2	91°49'49.70"	22° 7'3.45"
18HSD-EP	91°50'21.59"	22° 7'46.15"

  
**Principal Officer**  
Mercantile Marine Office  
Govt. of Bangladesh  
Chattogram